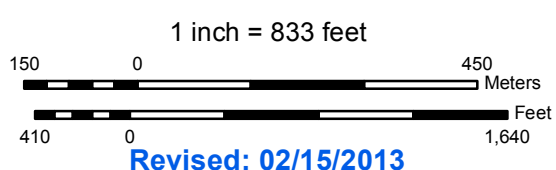
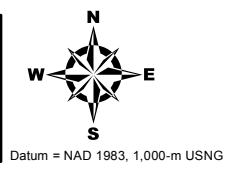
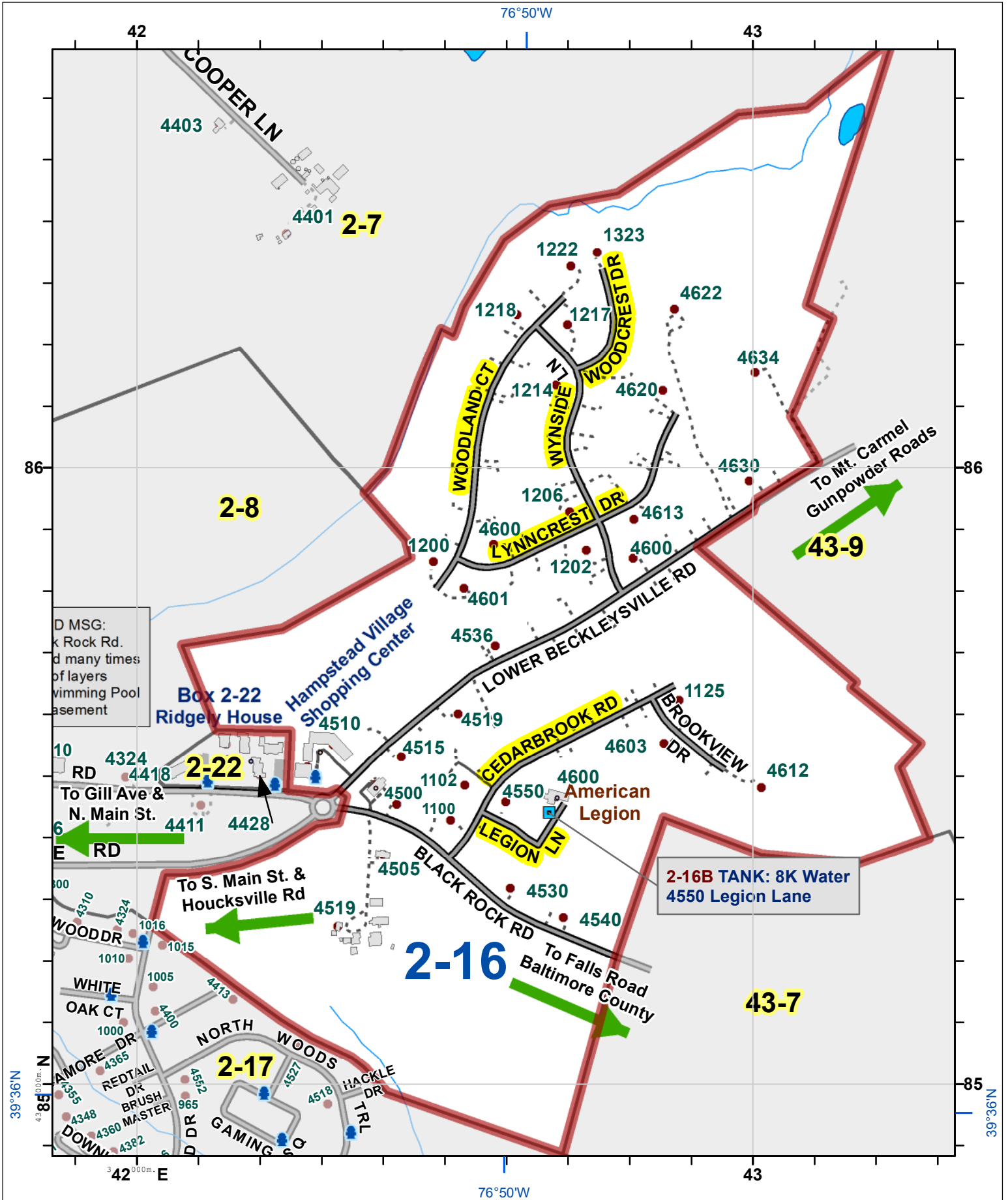


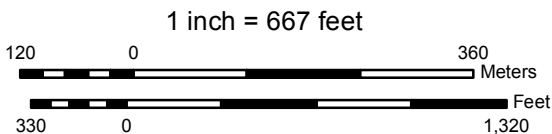
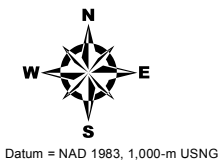
US National Grid
100,000-m Square ID
UJ
Grid Zone Designation
18S



**BOX:
2-11**



US National Grid
100,000-m Square ID
UJ
Grid Zone Designation
18S



Revised: 02/15/2013

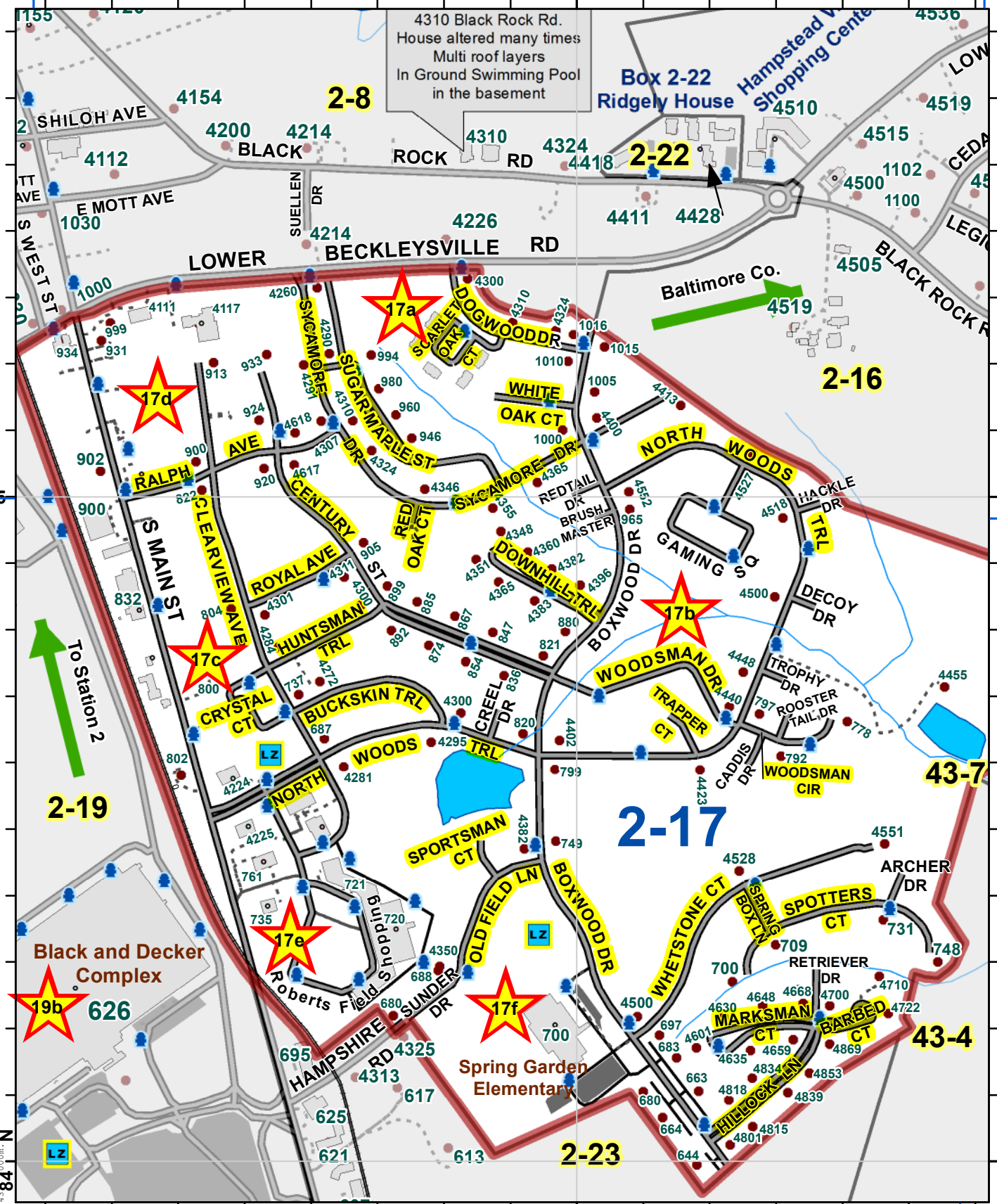


**BOX:
2-16**

76°51'W

76°50'W

42



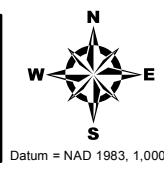
39°36'N

39°36'N

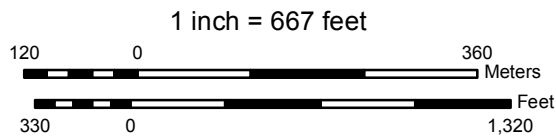
42

76°50'W

US National Grid
100,000-m Square ID
UJ
Grid Zone Designation
18S



Datum = NAD 1983, 1,000-m USNG



Revised: 02/15/2013



BOX:
2-17